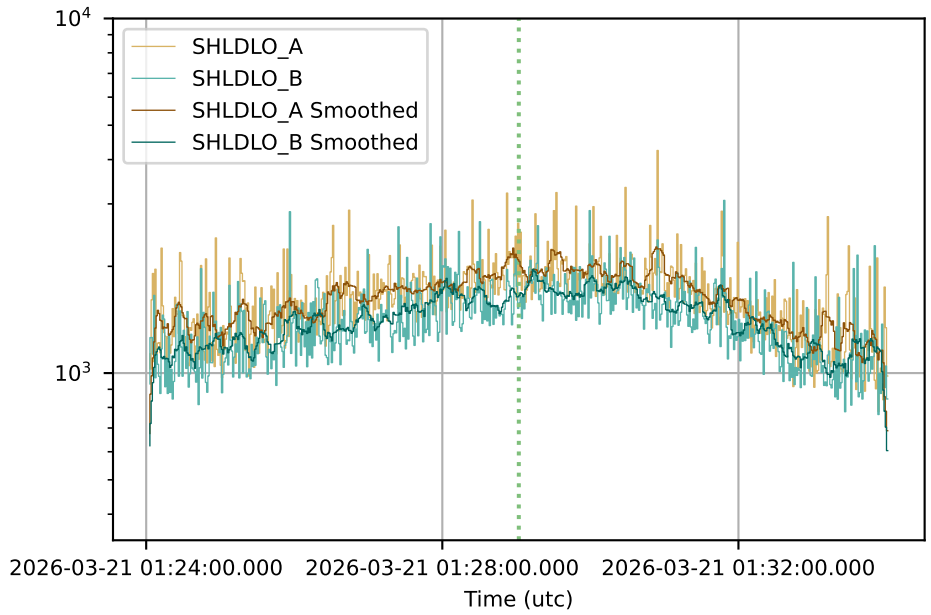
SHLDLO_A
SHLDLO_B
SHLDLO_A Smoothed
SHLDLO_B Smoothed
10^4
10^3
2026-03-21 01:24:00.000
2026-03-21 01:28:00.000
2026-03-21 01:32:00.000
Time (utc)

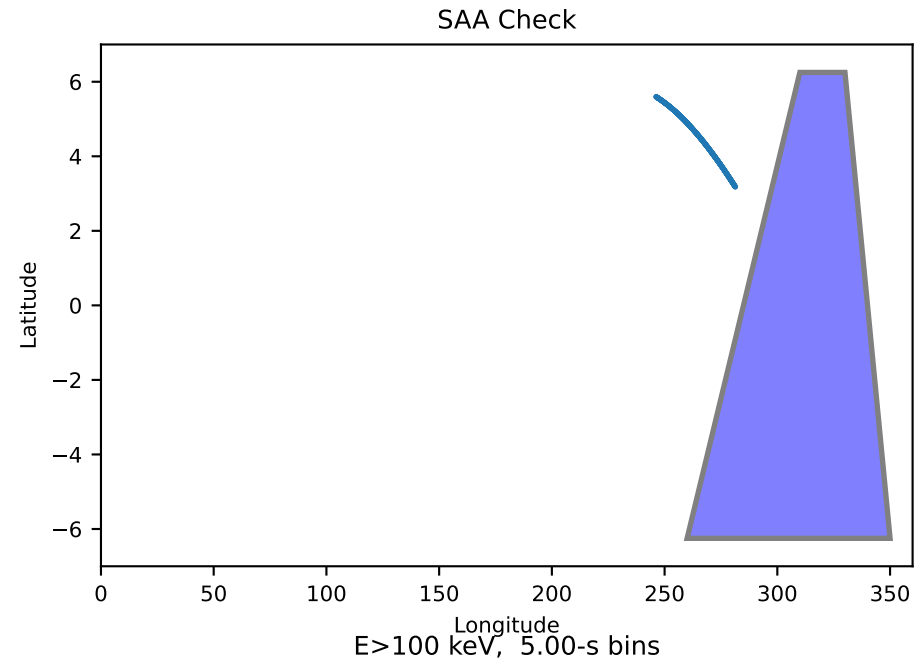
SAA Check
Latitude
Longitude

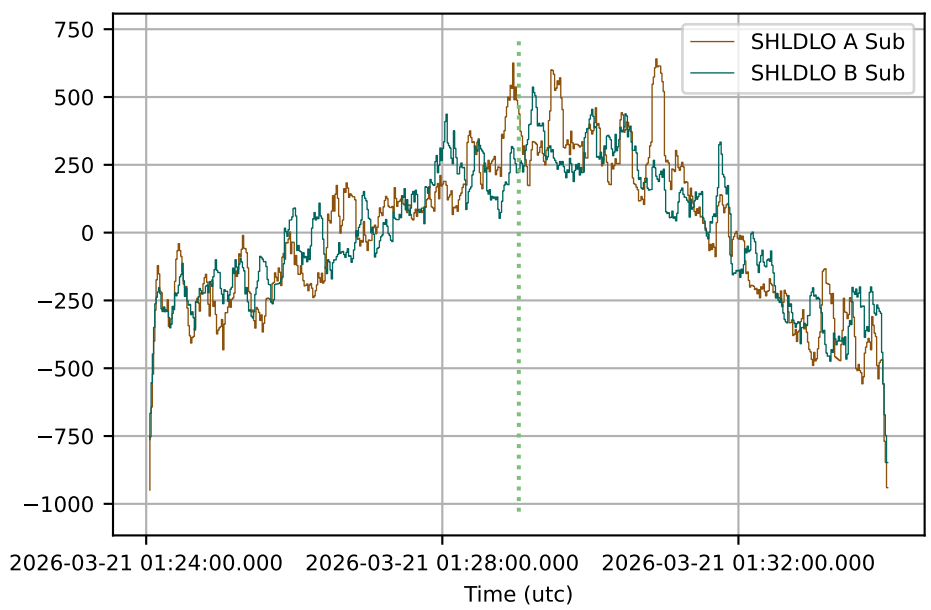
SHLDLO A Sub
SHLDLO B Sub
2026-03-21 01:24:00.000
2026-03-21 01:28:00.000
2026-03-21 01:32:00.000
Time (utc)

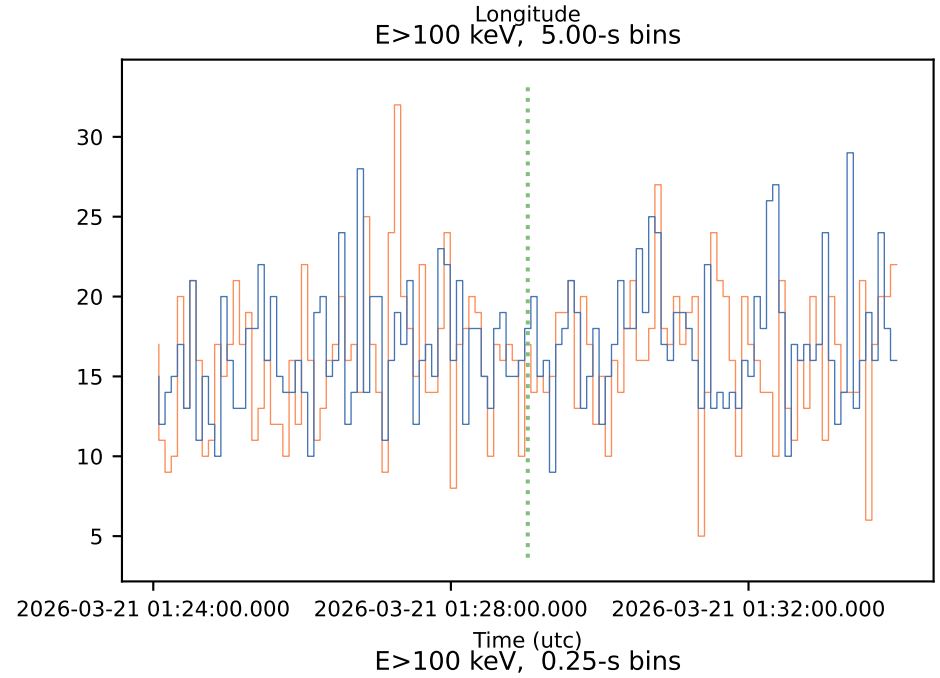
E>100 keV, 5.00-s bins
2026-03-21 01:24:00.000
2026-03-21 01:28:00.000
2026-03-21 01:32:00.000
Time (utc)

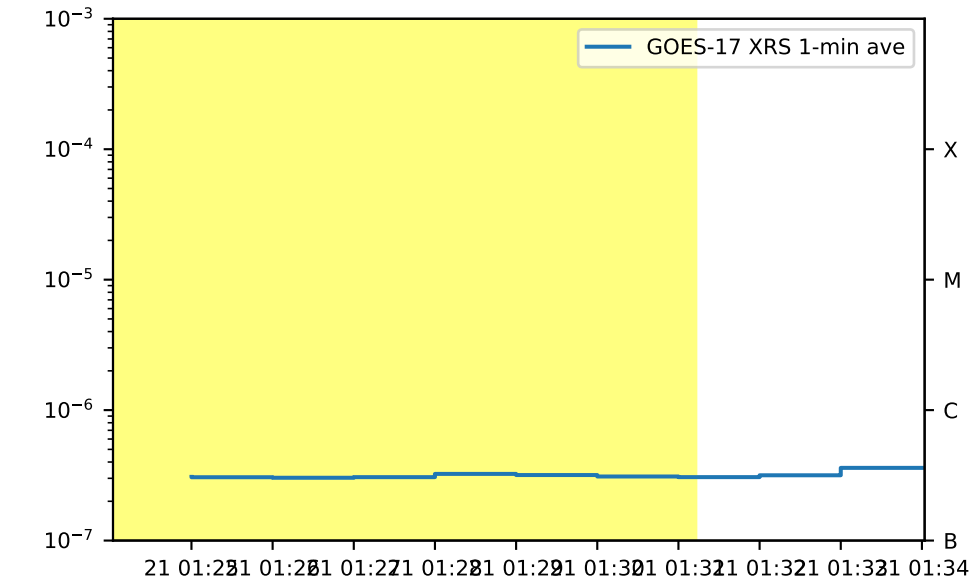
GOES-17 XRS 1-min ave
X
M
C
B

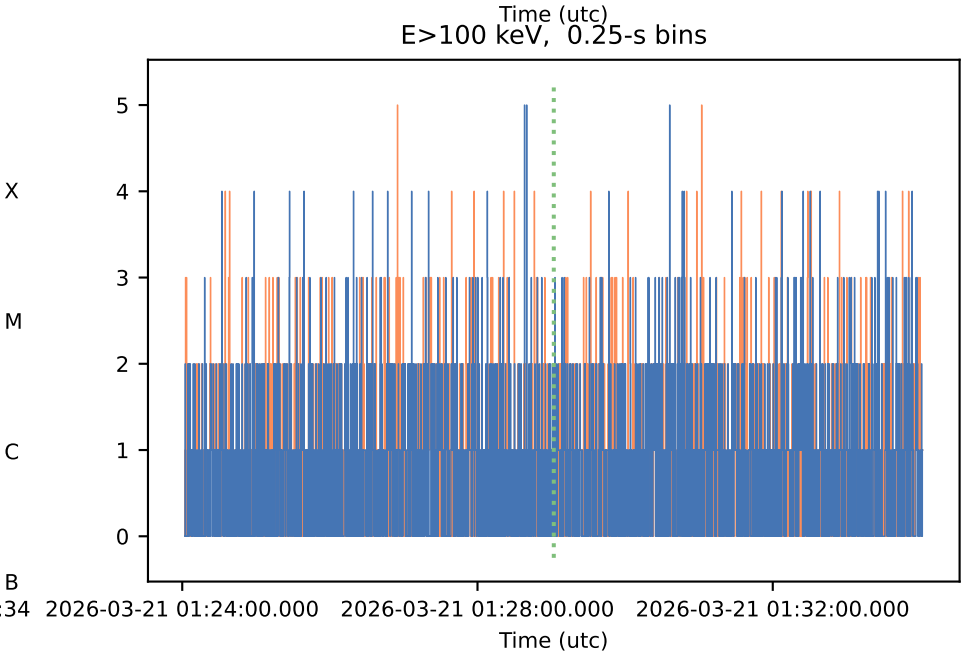
E>100 keV, 0.25-s bins
2026-03-21 01:24:00.000
2026-03-21 01:28:00.000
2026-03-21 01:32:00.000
Time (utc)