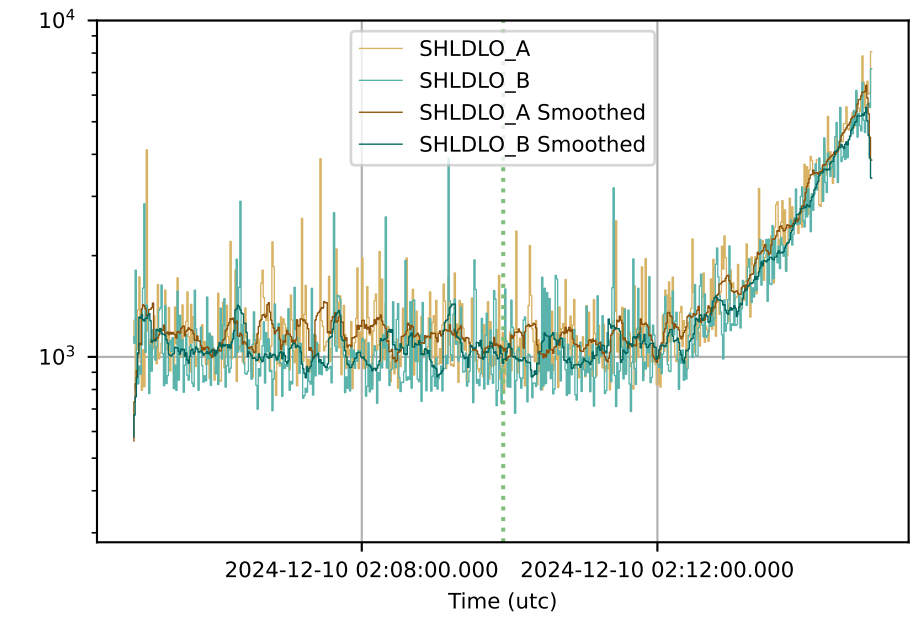
SHLDLO_A
SHLDLO_B
SHLDLO_A Smoothed
SHLDLO_B Smoothed
10^4
10^3
2024-12-10 02:08:00.000
2024-12-10 02:12:00.000
Time (utc)

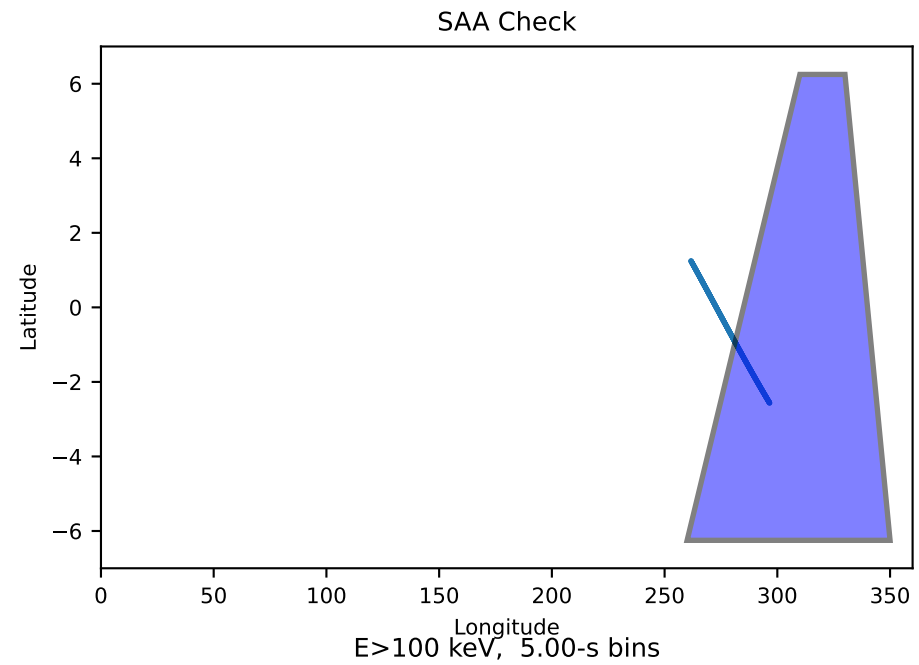
SAA Check
Latitude
Longitude
6
4
2
0
−2
−4
−6
0
50
100
150
200
250
300
350

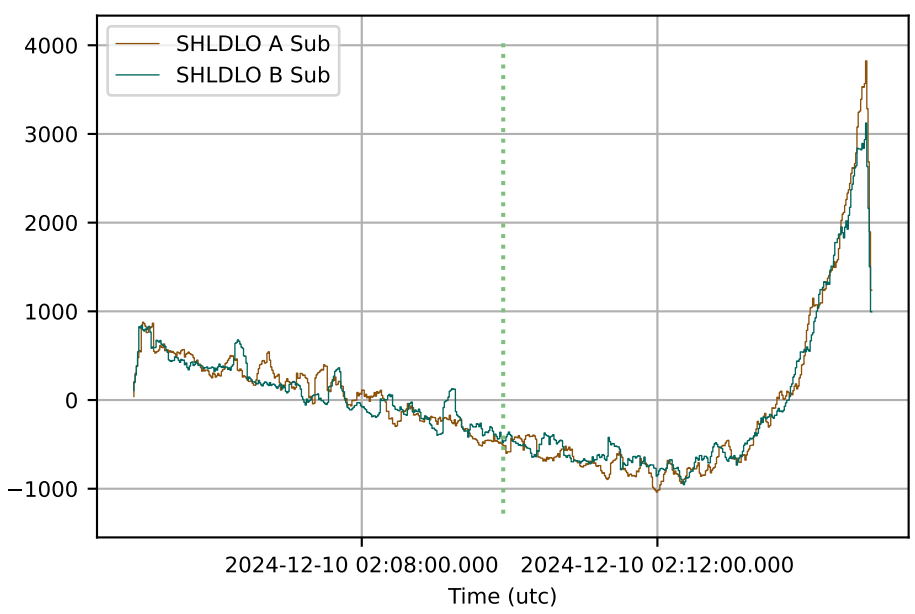
SHLDLO A Sub
SHLDLO B Sub
4000
3000
2000
1000
0
−1000
2024-12-10 02:08:00.000
2024-12-10 02:12:00.000
Time (utc)

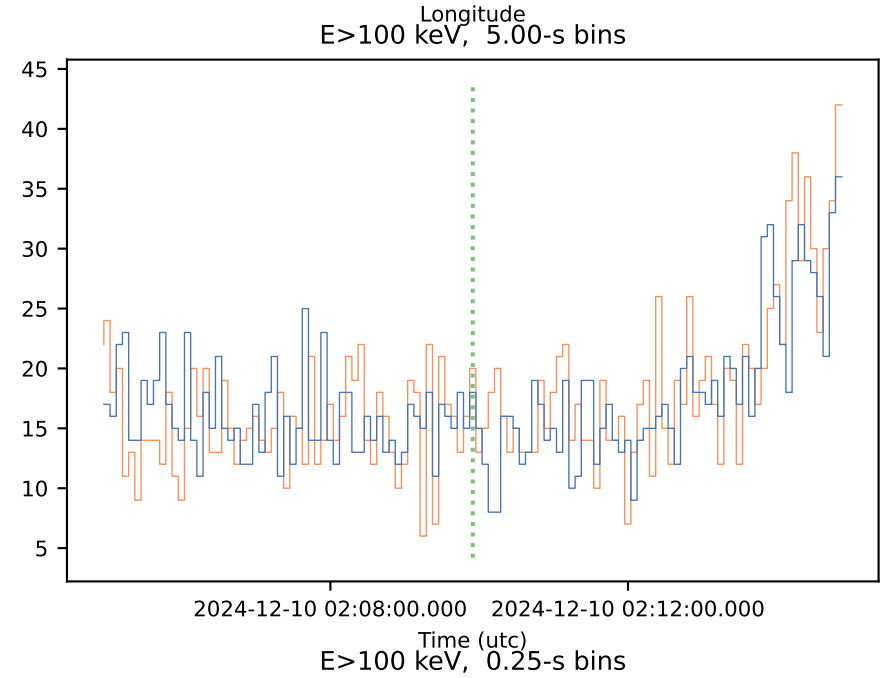
E>100 keV, 5.00-s bins
45
40
35
30
25
20
15
10
5
2024-12-10 02:08:00.000
2024-12-10 02:12:00.000
Time (utc)

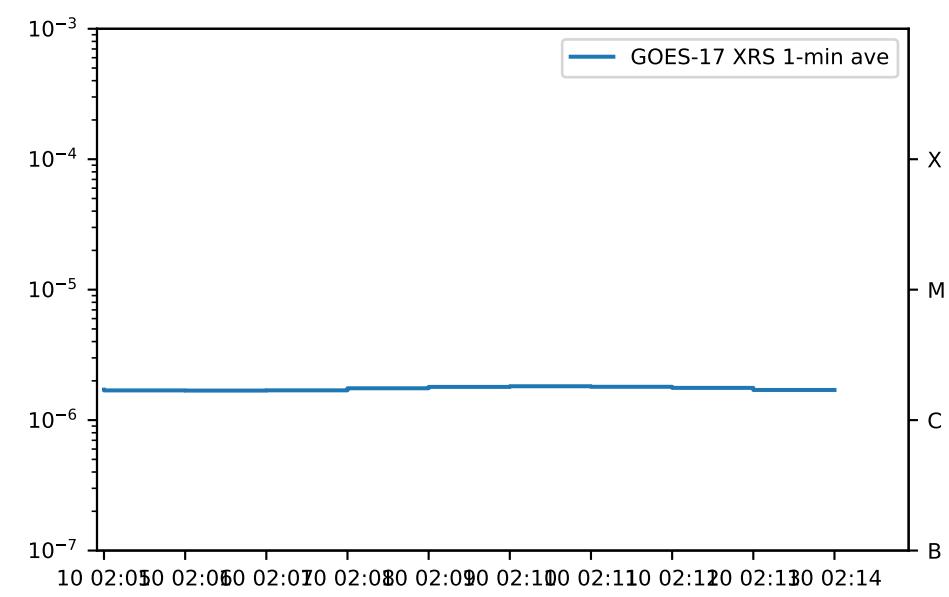
GOES-17 XRS 1-min ave
10^{-3}
10^{-4}
10^{-5}
10^{-6}
10^{-7}
X
M
C
B

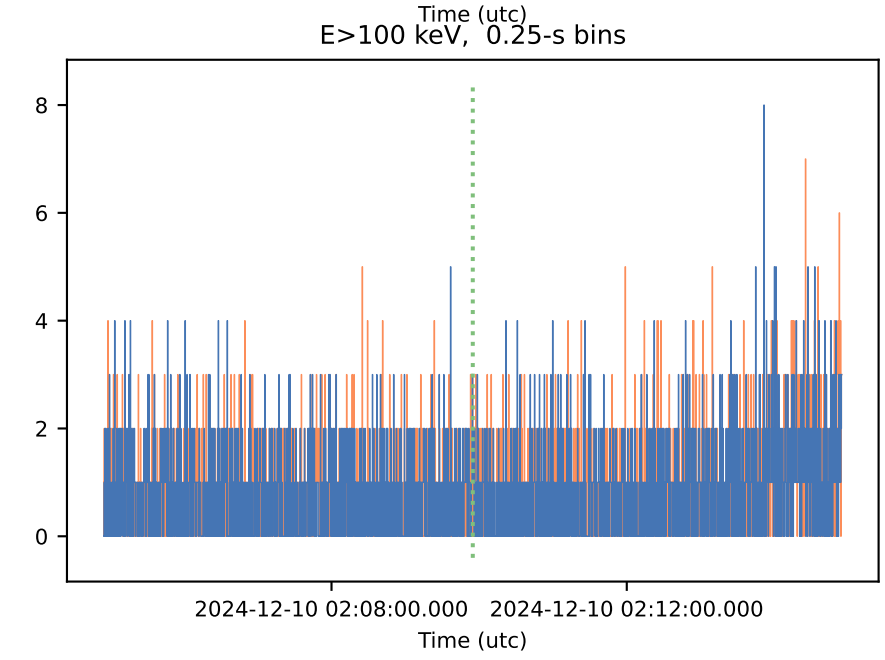
E>100 keV, 0.25-s bins
8
6
4
2
0
2024-12-10 02:08:00.000
2024-12-10 02:12:00.000
Time (utc)