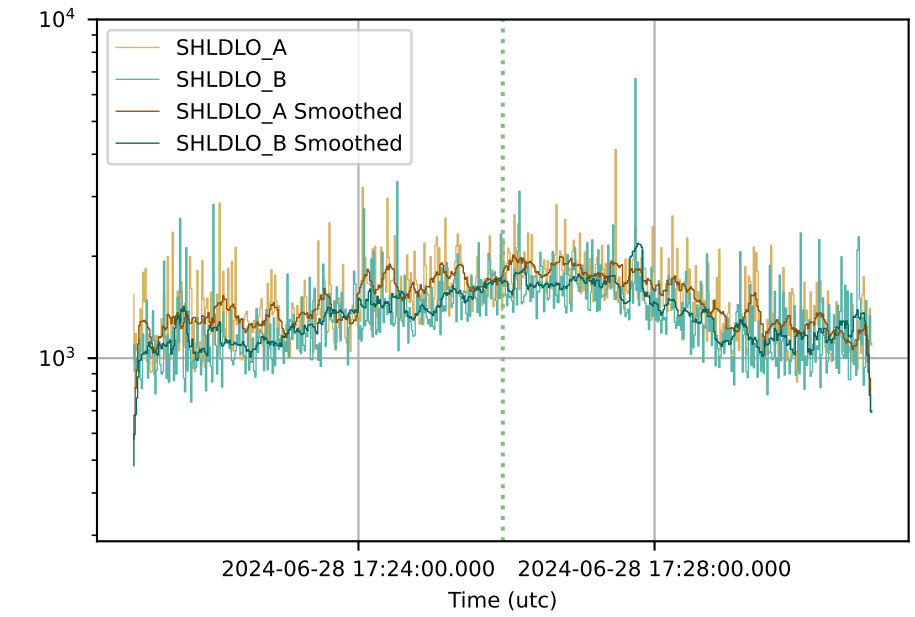
SHLDLO_A
SHLDLO_B
SHLDLO_A Smoothed
SHLDLO_B Smoothed
10^4
10^3
2024-06-28 17:24:00.000
2024-06-28 17:28:00.000
Time (utc)

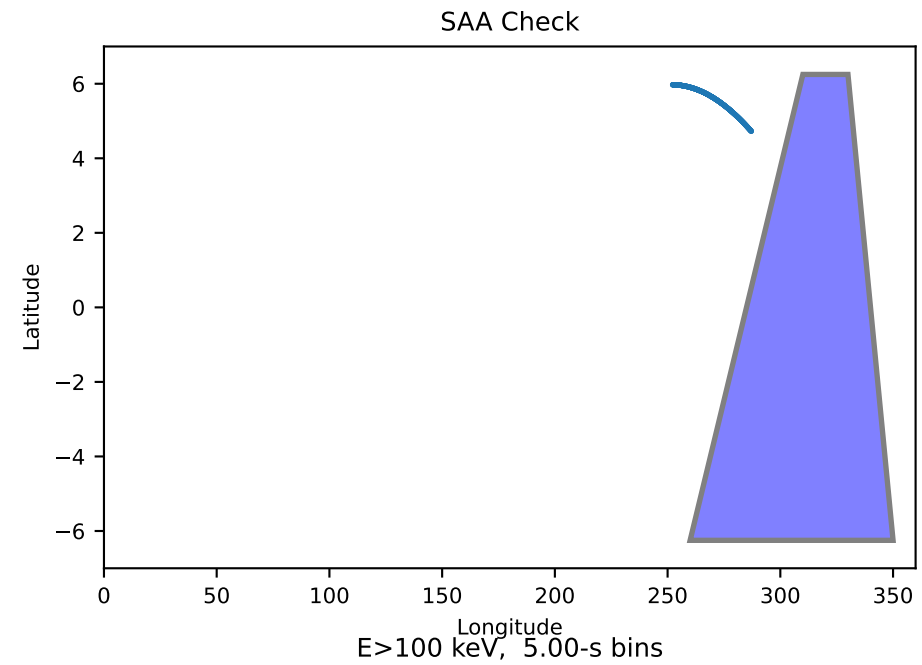
SAA Check
Latitude
Longitude
6
4
2
0
−2
−4
−6
0
50
100
150
200
250
300
350

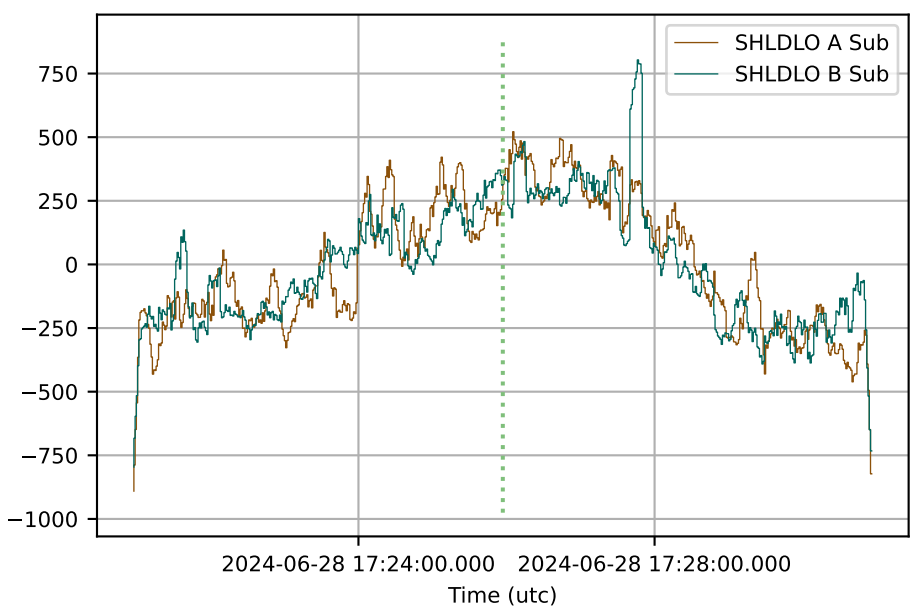
SHLDLO A Sub
SHLDLO B Sub
750
500
250
0
−250
−500
−750
−1000
2024-06-28 17:24:00.000
2024-06-28 17:28:00.000
Time (utc)

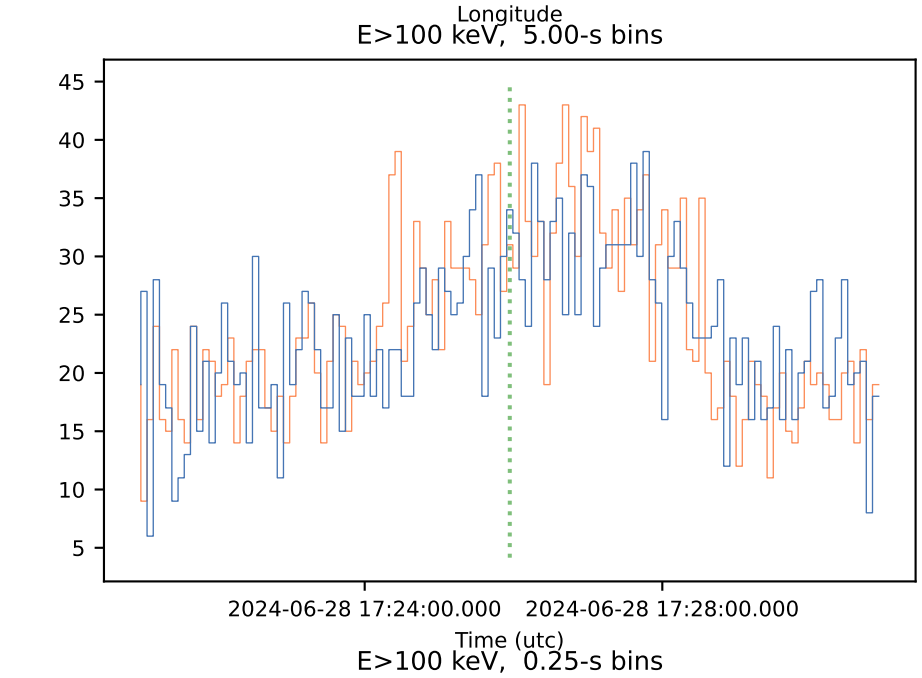
E>100 keV, 5.00-s bins
45
40
35
30
25
20
15
10
5
2024-06-28 17:24:00.000
2024-06-28 17:28:00.000
Time (utc)

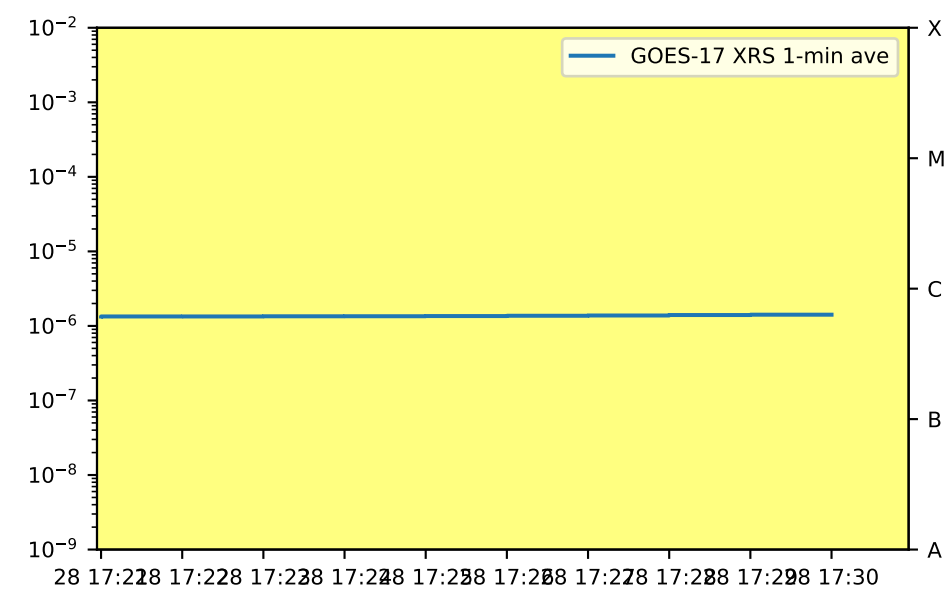
GOES-17 XRS 1-min ave
10^{-2}
10^{-3}
10^{-4}
10^{-5}
10^{-6}
10^{-7}
10^{-8}
10^{-9}
X
M
C
B
A
28 17:21
28 17:22
28 17:23
28 17:24
28 17:25
28 17:26
28 17:27
28 17:28
28 17:29
28 17:30

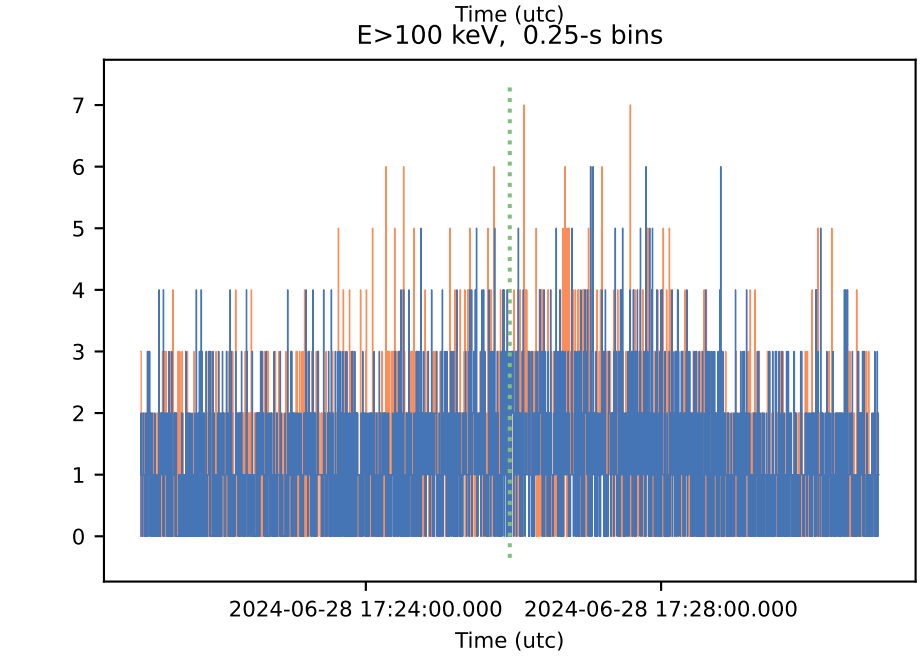
E>100 keV, 0.25-s bins
7
6
5
4
3
2
1
0
2024-06-28 17:24:00.000
2024-06-28 17:28:00.000
Time (utc)